




THE WIES PRESERVE



-  trail
-  salt marsh



BRANFORD
LAND TRUST

Trail Length: From the parking lot around the Wies loop, 0.3 miles.

Getting There: The Wies Preserve is located on Stony Creek Rd. (Route 146) about 0.2 miles west of the intersection of Stony Creek Rd. and Leetes Island Rd. Look for a small grass pull-off and a Branford Land Trust trailhead marker across from a yellow hydrant.